

A

B

A

B

Notes

Grid layout indicates 5m x 5m

NP6 to be unlined ephemeral pond

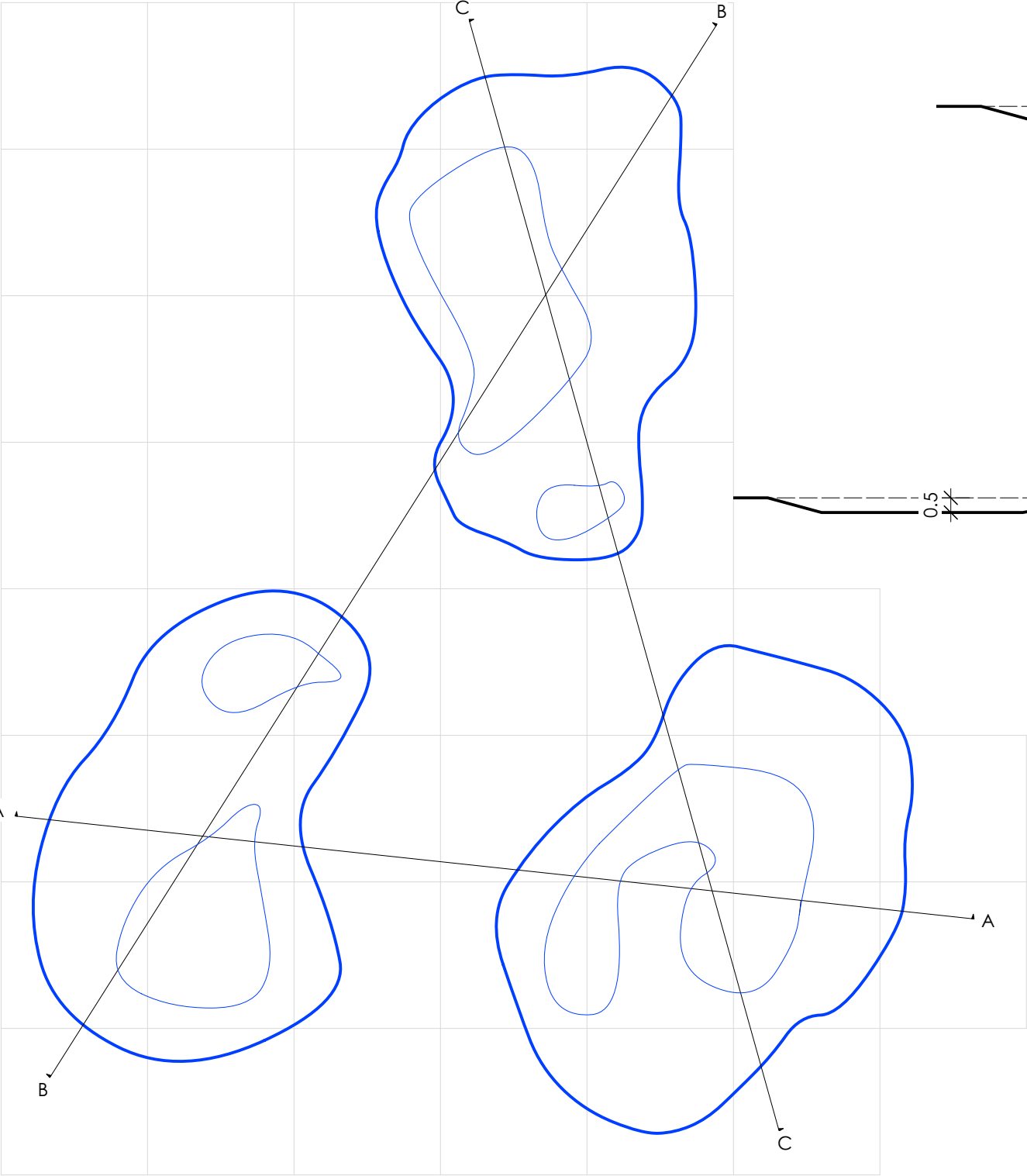
Dims in m

Contour lines at 0.5m intervals

Typical indicative depths shown in cross-sections

Pond excavations to be left unseeded to colonise naturally


Rev:	Date:	By:	Description:
Project: East Claydon Battery Storage Facility			
Drawing title: Pond layout NP6			
Drawing no: MP23042-8			
Date: 04/10/2023		By: PDP	
Rev:		Scale: 1:200 at A3	
Client: Future Nature			
MORTON:PATTISON			
ecological design & build landscape			




1 NP6 plan
Scale: 1:200



2 NP6 cross-section A-A
Scale: 1:200



3 NP6 cross-section B-B
Scale: 1:200



4 NP6 cross-section C-C
Scale: 1:200